







LEGEND


-  EXISTING ARTERIAL
-  EXISTING COLLECTOR
-  PROPOSED COLLECTOR
-  MUNICIPAL COLLECTOR
-  TOWN BOUNDARY
-  UNDEVELOPED ROAD

Official Community Plan
MAP 4
 Schedule 'A'
 Bylaw No. 570

REVISION DESCRIPTION	DATE	APP'D
The DCP Amendment (Industrial Zone Collector Road) Bylaw No. 619, 2002	???	???

DESIGNED: US	DRAWN: Bill Woodworth
APPROVED: NA	CHECKED: NA
SCALE: Vert: N.T.S. Horz: N.T.S.	FILE: DCPMAP4.DWG

ROAD CLASSIFICATION



RESOURCE-FULL
FORT NELSON, B.C.

TOWN OF FORT NELSON

DATE: January 21, 1999
SHT. NO. 5 OF 7

