



# LEGEND

## PERMIT AREAS

-  DOWNTOWN CORE COMMERCIAL DEVELOPMENT PERMIT AREA
-  ALASKA HIGHWAY CORRIDOR DEVELOPMENT PERMIT AREA

OFFICIAL COMMUNITY PLAN  
 MAPS A & B  
 Schedule 'A'  
 Bylaw No. 570, 1999

REVISION DESCRIPTION	DATE	APP'D

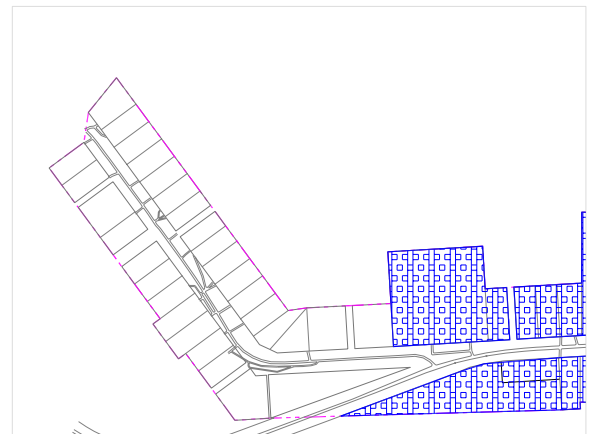
DESIGNED: NA	DRAWN: Bill Woodworth
APPROVED: NA	CHECKED: NA
SCALE: N.T.S.	FILE: DCPMAPS A AND B.DWG

### PERMIT AREAS PLAN MAP



TOWN OF FORT NELSON

DATE: January 21, 1999  
 SHT. NO. 1 OF 7



Detail to mile 302.5 West town boundary

See Detail

